










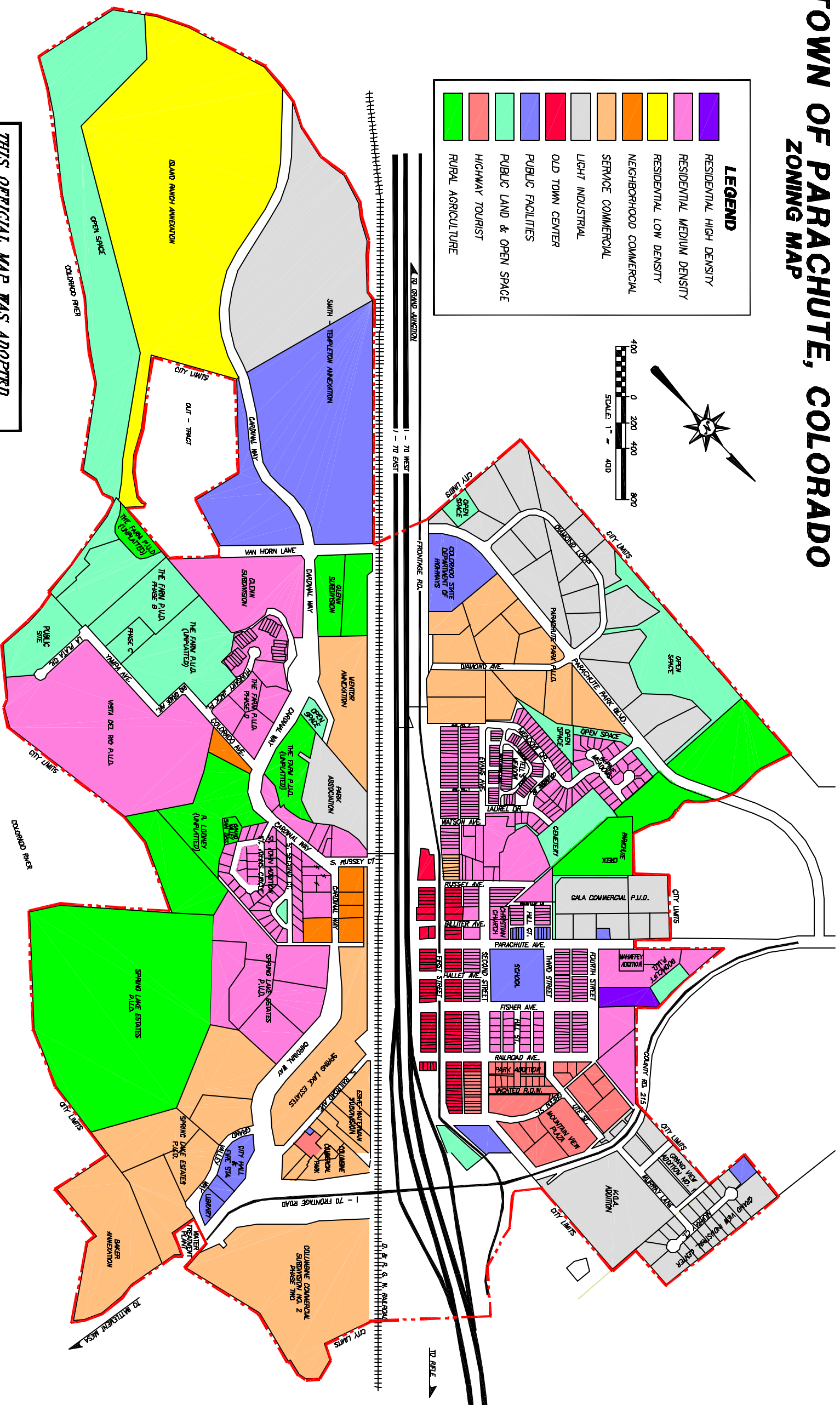
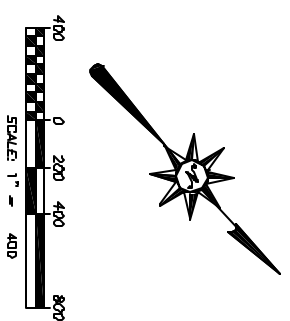


TOWN OF PARACHUTE, COLORADO ZONING MAP

LEGEND	
	RESIDENTIAL HIGH DENSITY
	RESIDENTIAL MEDIUM DENSITY
	RESIDENTIAL LOW DENSITY
	NEIGHBORHOOD COMMERCIAL
	SERVICE COMMERCIAL
	LIGHT INDUSTRIAL
	OLD TOWN CENTER
	PUBLIC FACILITIES
	PUBLIC LAND & OPEN SPACE
	HIGHWAY TOURIST
	RURAL AGRICULTURE



**THIS OFFICIAL MAP WAS ADOPTED
AND APPROVED BY ORDANCE #451,
ADOPTED ON
MARCH 14, 2004.**

ATTESTED: _____ JOHN LOSOSHIK
MAYOR

_____ JUANITA SALTERFIELD
TOWN CLERK



6	4/3/04	Richard Reynolds, Underwriting
5	10/14/02	DRD - SCHOOL AMERICA, BLDG
4	7/1/02	DRD - SCHOOL AMERICA, BLDG
3	7/1/02	DRD - SCHOOL AMERICA, BLDG
2	7/1/02	DRD - SCHOOL AMERICA, BLDG
1	7/1/02	DRD - SCHOOL AMERICA, BLDG
0	7/1/02	DRD - SCHOOL AMERICA, BLDG